





**Key**

-  Existing Cobbles
-  New Cobbles
-  Existing Road Markings
-  New Road Markings

© CROWN COPYRIGHT. City of York Council OS Licence No. 1000 20814

APPROVAL

Revision	By	Checked	Approved	Date	Description

 **CITY OF YORK COUNCIL**  
 Sustainable Transport Services (Transport Projects)  
 2 St Leonard's Place, York, YO1 1ET  
 Tel: 01904 353000 Fax: 01904 353000  
 www.york.gov.uk

**Project**  
 A19 Clifton / Burton Stone Lane  
 Local Safety Scheme

**Drawing**  
 Proposed junction improvements

**Drawn by** JRP **Date:** 15/03/12  
**Checked by** LR **Date:** 22/03/13  
**Authorised by** **Date:**

**Drawing No.** TP/DEC12012071/002 **Revision** A

**Drawing Scale:** NTS **A4**

**CAD Filename:** **Plot Scale:** 1:1

Give way lines moved forward by 1 metre to improve visibility for drivers. Lane lines to be adjusted to suit

Hatching road marking

New area of cobbles